

Vehicle Object Detection in Autonomous Transportation System Using Python

Akash Kumar Singh

Department Of Computer Science and Engineering, Galgotias University, Greater Noida, India.

Abstract— For vehicles to possess the choice to drive without anyone else, they need to grasp their encompassing world, so that they can explore the way to roads, delay at stop and traffic signals, and check out to not hit snags, for instance, different vehicles and other people on foot. An exertion has been made to exhibit path location utilizing the OpenCV library in light of the issues experienced in identifying the objects via independent vehicles. The explanation and methodology for selecting grayscale rather than shading, distinguishing edges during a picture, Deciding on the locale of interest, implementing Hough Transform, and picking bipolar directions over the Cartesian facilitates are scanned.

Index Terms—NumPy, OpenCV, Canny, Lane-Detection, Hough Transform.

I. INTRODUCTION

During the phase of driving exertion, people use optic vision for the movement of vehicles. The road path stamping, set about as a gentle design for vehicle routes. One of the wants to be during an independent vehicle is that the advancement of an Automatic Lane Discovery frame exercising a computation. PC vision is an invention that can empower vehicles to figure out their environmental factors. It's a neighborhood of artificial headpieces that empowers programming to grasp the substance of pictures and videotape. Present-day PC vision has progressed significantly thanks to the propels in profound realizing, which empowers it to perceive colorful particulars in film and by examining and searching at an excellent numerous models and drawing the visual exemplifications that characterize each article. While especially productive for order assignments, profound taking ingests certain restrictions and should sizzle in flighty mores. This implies that a driverless vehicle may hit a truck without trying to cover, or further terrible concurrently hit the perambulator. The current vision of PC invention employed in independent vehicles is also helpless against ill-inclined assaults, by controlling the input

channels of AIs to drive it to commit crimes. For illustration, scientists have indicated they will deceive a tone-driving vehicle to remain away from perceiving stop signs by staying largely differing marks on them.

II. LITERATURE REVIEW

Path Detection for Autonomous Car or Any Vehicles through Video Segmentation There are numerous means in recognizing paths on a street, first comes the camera adjustment. The camera utilizes bent focal points to border an image, and lightweight beams frequently twist excessively a lot or excessively little at the sides of those focal points. Pictures are often undistorted planning contorted focuses to undistorted focuses like a chessboard. This bending amendment is then applied to crude pictures, convert pictures to grayscale (the value of each pixel represents only the intensity information of the light), apply angles lastly apply profound inclining. At that time viewpoint change is applied to the parallel picture from a higher perspective. A Global Convolution Networks (GCN) model is employed to amend the order and limitation issues for semantic division of path. The model is assessed using shading-based division. For grouping tasks, the tapered CNN has found yourself being better. For target division, the dimensions of the bit matter an extraordinary deal. However, a much bigger size brings about an expansion in loads, and therefore the number of boundaries likewise increments. In model 1 D parts were utilized to create execution with fewer loads. The dataset was gathered from Carla Simulator which contained 3000 images of the street and vehicles. The photographs' sky segment and vehicle hood were trimmed to build the presentation.

A wide range of approaches are proposed today by specialists yet at an equivalent time, it's a provoking assignment to accurately distinguish the road paths in several ecological conditions. The principle

motivation behind the framework is to spot the trailing flight to evade street mishaps and to offer well-being to walkers. The proposed strategy identifies the street edges utilizing the watchful edge's indicator while the element extraction procedure like Hough change is employed in picture investigation and computerized signal preparing. The primary contribution to the framework is camera caught images to spot and follow the limits of the street. This idea of picture handling is executed using the OpenCV library which operates on Raspberry Pi equipment. This technique can accurately identify the streets in several testing circumstances. Results show that the proposed technique can recognize both the straight and bends paths accurately.

As of late, numerous investigations are directed hooked into the leading-edge driver help framework (ADAS) to evade fender benders. For the foremost part, the trail takeoff cautioning framework (LDWS) framework cautions the driving force when the vehicles will, in general, leave their path, which is that the most essential and significant piece of the ADAS. To extend the trial distinguishing proof accuracy of the strategy different pre-handling channels are utilized by the specialists. The procedures are like a half-and-half middlechannel. Gaussian filter.

Segmentation. To extend the trial distinguishing proof accuracy of the strategy different pre-handling channels are utilized by the specialists. The procedures are like a half-and-half middle channel.


III. METHODOLOGY

This paper involves lane lines detection in an image/video with Python and OpenCV. OpenCV is a package including many useful tools to examine images.

THE CANNY EDGE DETECTION TECHNIQUE

The objective of edge recognition is to acknowledge the bounds of articles inside pictures. A discovery is utilized to attempt to discover areas in a picture where there is a change in force. We can perceive an image as a lattice or a spread of pixels. A pixel contains the sunshine power at some area within the picture. Every pixel's power is meant by the numeric worth that goes from 0 to 255, and power estimation of zero shows no force if something is dark while 255 speaks to the greatest force something implying white.

What's more, in any spot, there's a pointy change in power (quick change in brilliance) i.e, wherever there's a solid inclination, there's a relating sparkling pixel in the inclination picture. We will get the edges by following out every one of these pixels. We will utilize this concept to acknowledge the sides in our street picture.



We will load and add our picture to an exhibit: `image = cv2.imread('TestImage.jpg')`



To change the picture over to grayscale we will initially make a duplicate of the first picture utilizing Numpy: `lane_image = np.copy(testImage) gray = cv2.cvtColor(laneImage1, cv2.COLOR_RGB2GRAY)`




EDGE DETECTION

An edge relates to a locale during a picture where there's a pointy change within the force/shading between nearby pixels within the picture. A solid slope may be a lofty change and therefore the other way

around maybe a shallow change. So in a manner, we can say a picture is a pile of the lattice with lines and sections of forces. This implies that we will likewise speak to an image in 2D facilitate space, x hub crosses the width (segments) and y hub comes the image stature (columns). Vigilant capacity (the ability to control concentrated concentration over prolonged periods) plays out an assistant on the x and y pivot subsequently estimating the improvement in forces concerning adjacent pixels. At the end of the day, we are processing the inclination (which is a change in brilliance) every which way. It at that time follows the foremost grounded inclinations with a progression of white pixels.

`canny = cv2.Canny(blur, 50, 150)`



The low_threshold, high_theshold permit us to disconnect the nearby pixels that follow the foremost grounded angle. On the off chance that the slope is greater than the upper edge then it's acknowledged as a foothold pixel, on the off chance that it's underneath the low limit, at that point, it is dismissed. On the off chance that the inclination is between the sides then it's acknowledged just ifit's related to a solid edge.

HOUGH TRANSFORM

It is a technique to detect the shape that can be represented mathematically. It is a well-liked technique to acknowledge any shape,within the event that you simply can address that shape in numerical structure. It can identify the form no matter whether it's broken or twisted a tad. The reason for the strategy is to get blemished samples of articles inside a selected class of shapes by a democraticsystem.

RANSAC ALGORITHM

It is a predictive modeling tool generally utilized within the picture handling field for cleaning datasets from the commotion. It is a technique for determining a model hooked in to direct relapse, performed on input

information that will incorporate loud examples. The fundamental presumption of the calculation is that the deliberate movement relies upon a bunch of commotion-free factors andon clamor added to them.

$$Y \text{ measured } (x^-) = Y \text{ noise-free}(x^-) + N$$



SOBEL ALGORITHM

It is a widely used algorithm of edge recognition in picture preparation. When using Sobel Edge Detection, the image is ready within the X and Y behaviors independently first, and afterward joined together to border another picture that addresses the quantity of the X and Y on both edges of the image. In any case, these pictures are often prepared independently also.

When utilizing a Sobel Edge Detector, firstly, it's best to vary over the image from an RGB scale to a Grayscale picture. At that time from that time, we'll utilize what's called portion convolution.

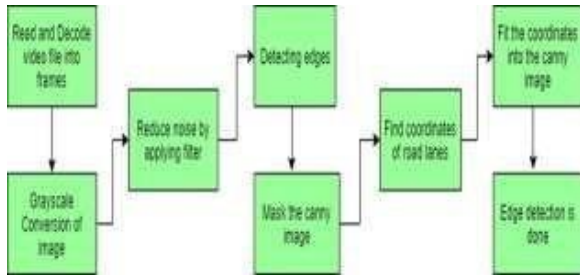
The initial step to utilizing Sobel Edge Detection is to vary the image over to grayscale.

A stereotypical problem with Sobel Edge Detection is that there will generally be a ton of commotion in the last prepared picture. As you'll find within the picture above, there is an excellent deal of white spots or 'snowflakes' that aren't intended to be there. A typical strategy on the foremost proficient method to diminish the clamor within the picture is to utilize an averaging channel to smoothen the image and afterward apply the Sobel Edge Detection Algorithm again and appearance at the distinctions.

The mathematical model of radial distortion is describe as follows:

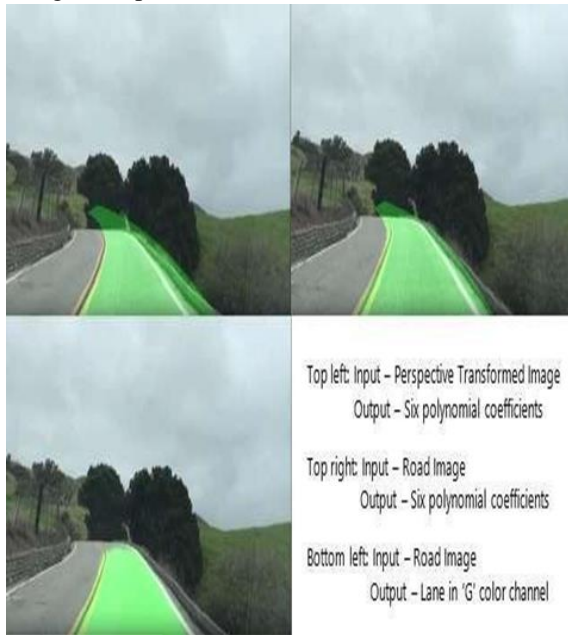
$$\{u'=u(1+b1c^2+b2c^4+b3c^6)v'=v(1+b1c^2+b2c^4+b3c^6)$$

where, $c^2 = x^2 + y^2$, (u',v') is point d's coordinate in the Image Pixels Coordinate.Steps involved in the process:



IV. RESULT

The figure shows the functioning of four edges of pictures. Casing (i) and description (ii) are prepared by fundamental functioning without using extraction of white component, and casing (iii) and description (iv) are handled through the suggested preprocessor (white element extraction). Outline (ii) and description (iv) which are prepared by suggested functionality can show the pathline. However, there are many white buildups in outline (i) and description (iii), and it's hard to spot path lines. In this way, the basic functionality of the edge doesn't function admirably for path classification. Considering these, In the pre-functioning stage, we can add HSV shading transformation. Afterward, extract the white highlights of the edge before the foggy view, to accomplish a superior discovery impact and get a better view of recognition precision.



As shown in both figures are photos showing white features that are extracted, respectively. Most exploration researchers straightforwardly execute ROI determination onto the primary picture.

In this research, another ROI determination technique is put forward. Analyses reflect that the suggested ROI choice can improve the exactness and proficiency of path identification. Figures show the ROI determination of the white component. It tends to be observed that ROI choice of white element can't precisely distinguish the zone of path line, which will inevitably deliver an extraordinary error. ROI determination of the example outlines.

VII. CONCLUSION

In the procedure, we utilized the OpenCV library and its capacities, for example, the Canny Function through which we accomplished edge recognition. At that point, we arranged a veil of zero force and planned our mapped our region of interest. At that instant, we utilized the Hough Transform strategy that recognized the straight lines in the picture and distinguished the path lines. We utilized the polar directions since the Cartesian directions don't give us a proper slant of vertical what's more, level lines. At last, we consolidated the path picture with our zero-intensity picture to show path lines.

Regarding path identification exactness and calculation tedious, the proposed path discovery calculation had clear favorable circumstances. It was helpful for extraordinarily upgrading the driving security of shrewd vehicles in the real driving conditions and viably meeting the continuous objective necessities of keen vehicles and assumed a significant part in clever vehicle driving help. Later on, the comprehensiveness and against mistake identification of the path recognition calculation can be additional advanced and improved to abuse the general exhibition of the calculation.

REFERENCES

- [1] B. Fardi, U. Scheunert, H. Cramer, and G. Wanielik. A new approach for lane departure identification. Symposium, 2003. Proceedings. IEEE, pages 100 -105, June 2003.
- [2] Jiri Matas, Ondrej Chum, Martin Urban, and Tomás Pajdla. Robust wide-baseline stereo from maximally stable extremal regions. Image and vision computing, 22(10):761--767, 2004.
- [3] Zu Kim. Real-time lane tracking of the curved local road. In Intelligent Transportation Systems Conference, 2006. ITSC'06. IEEE pages 1149--

1155. IEEE, 2006.
- [4] Mohamed Aly. Real-time detection of lane markers in urban streets. In Intelligent Vehicles Symposium, 2008 IEEE, pages 7--12. IEEE, 2008.
 - [5] W.- D. Schreiber, B. Alefs, and M. Clabian. Single camera lane detection and tracking. In Intelligent Transportation Systems, 2005. pages 302--307, Sept 2005.
 - [6] Joel C McCall and Mohan M Trivedi. Video-based Lane estimation and tracking for driver assistance: survey, system, and evaluation. Intelligent Transportation Systems, IEEE Transactions on, 7(1):20--37, 2006.
 - [7] S. Sivaraman and M.M. Trivedi. Integrated lane and vehicle detection, and tracking IEEE Transactions on Intelligent Transportation Systems, 14(2):906--917, June 2013.
 - [8] B. Fardi, U. Scheunert, H. Cramer, and G. Wanielik. lane departure identification. In Intelligent Vehicles Symposium, 2003, Proceedings. IEEE, pages 100--105, June 2003.
 - [9] S. Mohamed Aly. Real-time detection of lane markers in urban streets. In Intelligent Vehicles Symposium, 2008 IEEE, pages 7-- 12. IEEE, 2008.
 - [10] S. Sivaraman and M.M. Trivedi. Integrated lane and vehicle detection, and tracking IEEE Transactions on Intelligent Transportation Systems, 14(2):906--917, June 2013.
 - [11] Joel C McCall and Mohan M Trivedi. Video-based Lane estimation and tracking for driver assistance: survey, system, and evaluation. Intelligent Transportation Systems, IEEE Transactions.